


# KHABAROVSK TERRITORY

Khabarovsk Territory is a subject of the Russian Federation located in the Far East of Russia. The administrative center is the city of Khabarovsk.

Khabarovsk Territory was established on October 20, 1938 by decree of the Presidium of the Supreme Soviet of the USSR "On the division of the Far Eastern Territory into Khabarovsk and Primorsky Territories".

It borders the Magadan Region and the Republic of Sakha (Yakutia) in the north, the Amur Region in the west, the Jewish Autonomous Region and the People's Republic of China in the southwest, and the Primorsky Territory in the southeast.






## GEOGRAPHICAL POSITION

The region was formed: October 20, 1938.  
Geographical position. The Khabarovsk Territory borders in the north with the Magadan Region and the Republic of Sakha (Yakutia), in the west - with the Amur Region, in the southwest - with the Jewish Autonomous Region, as well as China, in the southeast - with the Primorsky Territory. It is washed by the Sea of Okhotsk from the northeast and east, and by the Sea of Japan from the southeast. Sakhalin is separated from the island by the Tatarsky and Nevelskoy straits.







## SYMBOLS DAY

The coat of arms of the Khabarovsk Territory is made according to the classical heraldic formula. In the center of the shield there is a powerful natural figure of a black white-breasted bear sitting steadily on its hind legs, which carefully holds the historical coat of arms of Khabarovsk with its front paws.

The flag of the Khabarovsk Territory is a rectangular panel divided into three parts like a fork. The interior angle of an isosceles triangle is 90 degrees. The ratio of the width of the flag to its length is 2:3.

Day: October 20


Capital: Khabarovsk



## NATURAL RESOURCES AND CLIMATE

Useful fossils. The Khabarovsk Territory is rich in minerals and mineral resources. Among them: natural gas, coal, uranium, iron and manganese ores, titanium, copper, nickel, lead, zinc, tin, tungsten, mercury, bismuth, gold, silver, platinum, zirconium, niobium, tantalum, beryllium, rare earth metals, indium and scandium, sulfur, zeolites.

Climate Khabarovsk Territory is a monsoon character. Winter little snow and cold. Average January temperatures range from minus 22 °C in the south to minus 40 °C in the north, on the sea coast - from -15 °C to -25 °C. Summer warm and humid. The average temperature in July is from +11 in the coastal part to +21 °C in the southern interior areas.








## POPULATION

The population of the Khabarovsk Territory according to Rosstat is 1,278,132 people. (2024). Population density - 1.62 people/km<sup>2</sup> (2024). Urban population - 84.41% (2022).

Far Eastern Federal District Total area of the region: 787,633 km<sup>2</sup>  
Population of the Khabarovsk Territory for 2022: 1,298,978 people.  
Population density - 1.65 people/km<sup>2</sup>; Urban population - 83.14%.  
National composition of the population: Russians - 1,183,292 (91.8%); Ukrainians - 26,803 (2.1%); Nanais - 11,009 (0.8%); Koreans - 8015 (0.6%); Tatars - 7836 (0.6%); Belarusians - 4804 (0.4%); Evenks - 4654 (0.4%); Chinese - 3898 (0.3%); Azerbaijanis - 3618 (0.3%); Jews - 3044.



# ATTRACTIONS



Temple of Seraphim of Sarov



Northern Park



Amur cliff